

**ROUTE SELECTION**

Legend:

- Scheme Study Area Boundary
- Demesne / Designed landscapes
- Cultural heritage site /structures of archaeological or built heritage potential
- NIAH structures, which refer to buildings
- Protected Structures
- Architectural Conservation Areas
- Record of Monuments and Places
- National Monuments or Monuments with Preservation Orders

For Continuation see Dwg. No. Figure 4.11.2

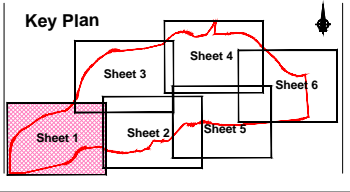
San áireamh tá sonraíocht Shuirbhéireacht Ordánais Éireann arna atáirgeadh faoi Chreatainas OSI Uimh. 2010/15CCMA/Comhairle Contae na Galillíne. Síriáinn atáirgeadh neamhdánaithe cúlcheast Shuirbhéireacht Ordánais Éireann agus Rialtas na hÉireann. © Suirbhéireacht Ordánais Éireann, 2010.

Includes Ordnance Survey Ireland data reproduced under OSI Licence number 2010/15CCMA/Galway County Council. Unauthorised reproduction infringes Ordnance Survey Ireland and Government of Ireland copyright. © Ordnance Survey Ireland, 2010.

**Disclaimer Note:**  
The constraints shown are draft only and subject to change. More detailed assessments, on-going studies and the information received from the public may result in changes to these constraints.

**Nóta Séanta:**  
Tá na srianta atá léirithe ina bhfoirm dréacht, d'fhéadfaí athraithe teacht orthu. Is mar thoradh ar mheasúnaithe níos mionchruinne, ar staidéar leanúnach agus ar eolas ón bpobal go ndéanfar athruithe ar na srianta seo.

Clients



Consultant

Corporate House  
City East Business Park  
Ballybrat, Galway, Ireland.

Tel +353 (0)91 460675  
www.N6GalwayCity.ie  
www.arup.ie

Job Title  
**N6 Galway City Transport Project**

Scale  
1:15,000 @ A3

Date:  
August 2015

Issue	Date	By	Chkd	Appd
I1	28/08/2015	KJ	MH	EMC

Drawing Title  
**Archeological, Architectural and Cultural Heritage Constraints Sheet 01 of 06**

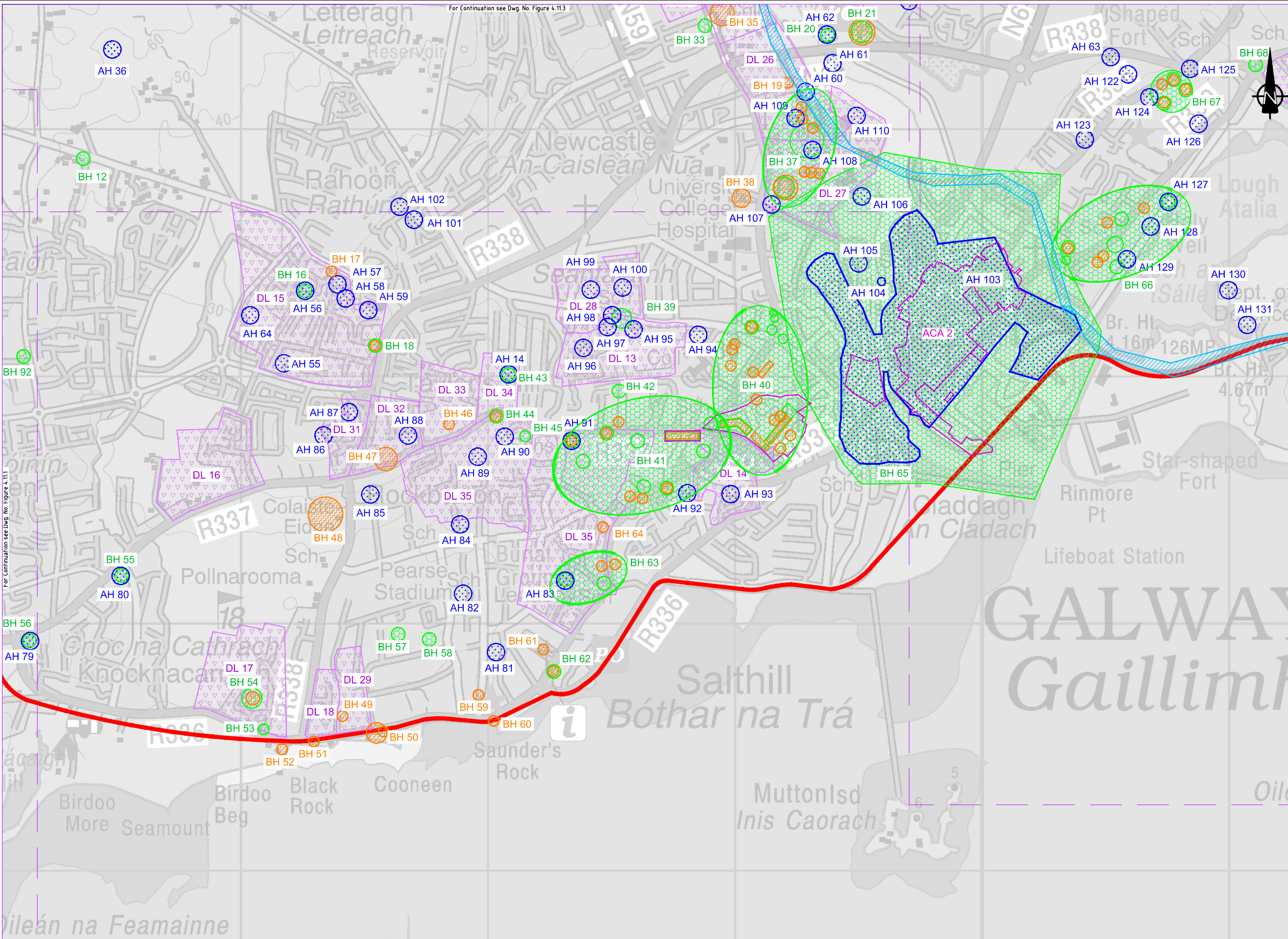
Drawing Status  
**Route Selection**

Job No  
**233985-00**

Drawing No  
**Figure 4.11.1**

Issue  
**I1**





**ROUTE SELECTION**

Legend:

- Scheme Study Area Boundary
- Demesne / Designed landscapes
- Cultural heritage site / structures of archaeological or built heritage potential
- NIAH structures, which refer to buildings
- Protected Structures
- Architectural Conservation Areas
- Record of Monuments and Places
- National Monuments or Monuments with Preservation Orders

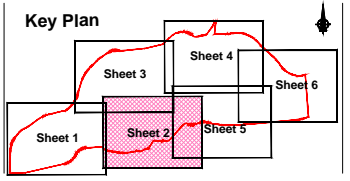
For Continuation see Dwg. No. Figure 4.11.1

For Continuation see Dwg. No. Figure 4.11.5

**Disclaimer Note:**  
The constraints shown are draft only and subject to change. More detailed assessments, on-going studies and the information received from the public may result in changes to these constraints.

**Nóta Seanta:**  
Tá na srianta atá léirithe ina bhfoirm dréacht, d'fhéadfaí athraithe teacht orthu. Is mar thoradh ar mheasúnaithe níos mionchruinne, ar staidéir leanúnach agus ar eolas ón bpobal go ndéanfar athruithe ar na srianta seo.

Clients



Consultant

Corporate House  
City East Business Park  
Ballybrit, Galway, Ireland.

Tel +353 (0)91 460675  
www.N6GalwayCity.ie  
www.arup.ie

Job Title  
**N6 Galway City Transport Project**

Scale  
1:15,000 @ A3

Date:  
August 2015

Issue	Date	By	Chkd	Appd
11	28/08/2015	KJ	MH	EMC

San áireamh tá sonraíocht Shuirbhéireacht Ordánais Éireann arna atáirgeadh faoi Chreatas OS Uimh. 2010/15CCMA/Comhairle Contae na Gaillimhe. Síriann atáirgeadh neamhdánaithe cóipeáil Shuirbhéireacht Ordánais Éireann agus Rialtas na hÉireann. © Suirbhéireacht Ordánais Éireann, 2010.

Includes Ordnance Survey Ireland data reproduced under OSI Licence number 2010/15CCMA/Galway County Council. Unauthorised reproduction infringes Ordnance Survey Ireland and Government of Ireland copyright. © Ordnance Survey Ireland, 2010.

Drawing Title  
**Archeological, Architectural and Cultural Heritage Constraints Sheet 02 of 06**

Drawing Status  
**Route Selection**

Job No  
**233985-00**

Figure 4.11.2

Issue  
**11**

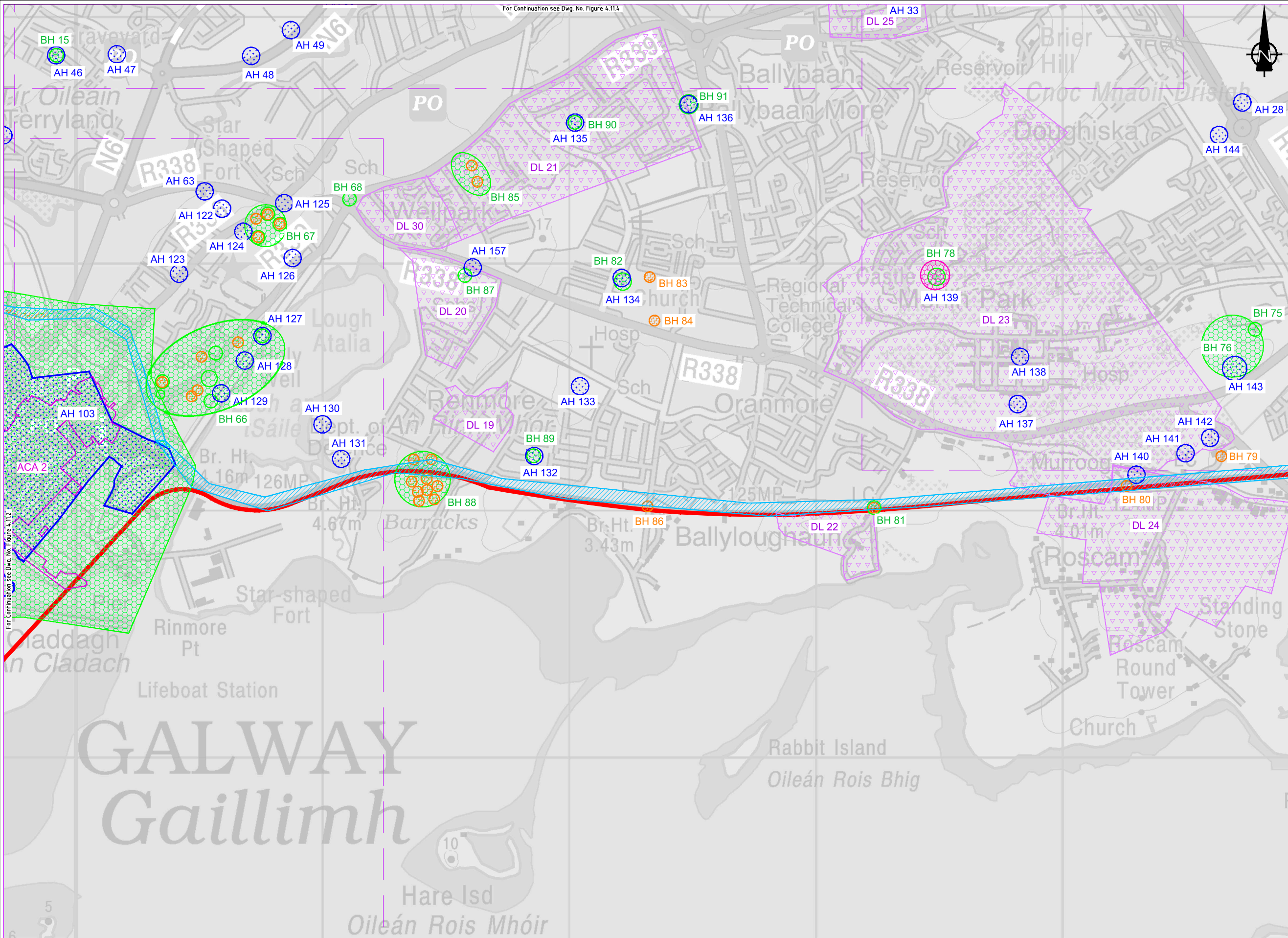












**ROUTE SELECTION**

Legend:

- Scheme Study Area Boundary
- Demesne / Designed landscapes
- Cultural heritage site / structures of archaeological or built heritage potential
- NIAH structures, which refer to buildings
- Protected Structures
- Architectural Conservation Areas
- Record of Monuments and Places
- National Monuments or Monuments with Preservation Orders

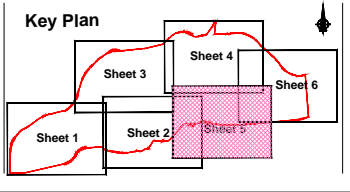
San áireamh tá sonraíocht Shuirbhéireacht Ordánais Éireann arna atáirgeadh faoi Chreidimís OS Uimh. 2010/15CCMA/Comhairle Contae na Gaillimhe. Síriáinn atáirgeadh neamhdáilte na cliceáir Shuirbhéireacht Ordánais Éireann agus Rialtas na hÉireann. © Suirbhéireacht Ordánais Éireann, 2010.

Includes Ordnance Survey Ireland data reproduced under OSI Licence number 2010/15CCMA/Galway County Council. Unauthorised reproduction infringes Ordnance Survey Ireland and Government of Ireland copyright. © Ordnance Survey Ireland, 2010.

**Disclaimer Note:**  
The constraints shown are draft only and subject to change. More detailed assessments, on-going studies and the information received from the public may result in changes to these constraints.

**Nóta Séanta:**  
Tá na srianta atá léirithe ina bhfoirm dréacht, d'fhéadfaí athraithe teacht orthu. Is mar thoradh ar mheasúnaithe níos mionchruinne, ar staidéar leanúnach agus ar eolas ón bpobal go ndéanfar athruithe ar na srianta seo.

Clients



Consultant

Corporate House  
City East Business Park  
Ballybrit, Galway, Ireland.

Tel +353 (0)91 460675  
www.N6GalwayCity.ie  
www.arup.ie

Job Title  
**N6 Galway City Transport Project**

Scale  
1:15,000 @ A3

Date:  
August 2015

Issue	Date	By	Chkd	Appd
11	28/08/2015	KJ	MH	EMC

Drawing Title  
**Archeological, Architectural and Cultural Heritage Constraints Sheet 05 of 06**

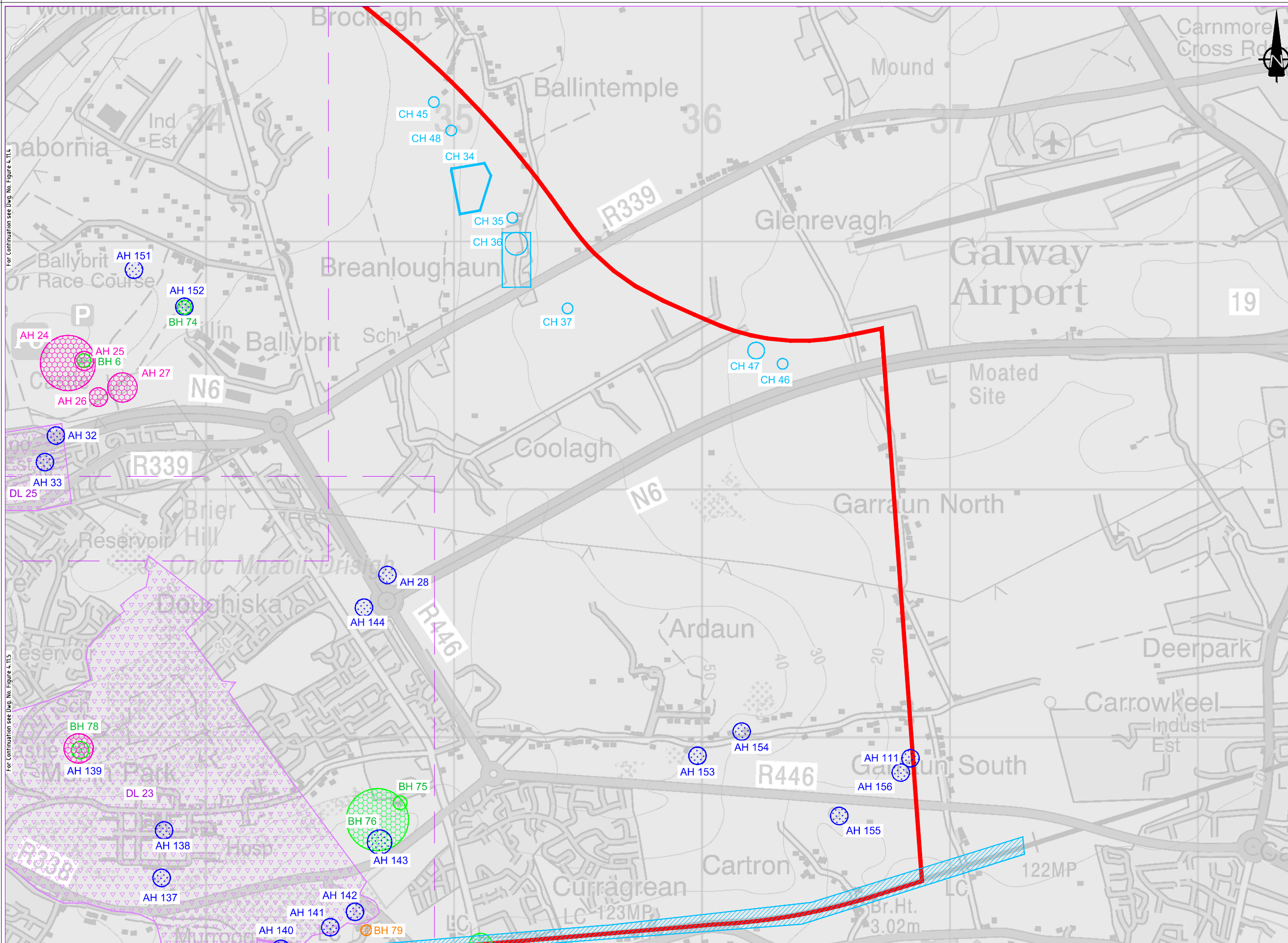
Drawing Status  
**Route Selection**

Job No  
**233985-00**

Drawing No  
**Figure 4.11.5**

Issue  
**11**





**ROUTE SELECTION**

**Legend:**

- Scheme Study Area Boundary
- Demesne / Designed landscapes
- Cultural heritage site /structures of archaeological or built heritage potential
- NIAH structures, which refer to buildings
- Protected Structures
- Architectural Conservation Areas
- Record of Monuments and Places
- National Monuments or Monuments with Preservation Orders

San áireamh tá sonraíocht Shuirbhéireacht Ordánais Éireann arna atáirgeadh faoi Chraolúnaíocht OSI Uimh. 2010/15CCMA/Comhairle Contae na Galillíne. Síriáinn atáirgeadh neamhdánaithe cóipeacht Shuirbhéireacht Ordánais Éireann agus Rialtas na hÉireann. © Suirbhéireacht Ordánais Éireann, 2010.

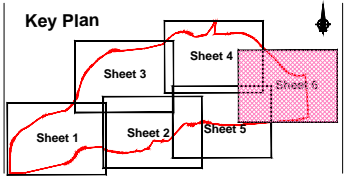
Includes Ordnance Survey Ireland data reproduced under OSI Licence number 2010/15CCMA/Galway County Council. Unauthorised reproduction infringes Ordnance Survey Ireland and Government of Ireland copyright. © Ordnance Survey Ireland, 2010.

**Disclaimer Note:**  
The constraints shown are draft only and subject to change. More detailed assessments, on-going studies and the information received from the public may result in changes to these constraints.

**Nóta Séanta:**  
Tá na srianta atá léirithe ina bhfoirm dréacht, d'fhéadfaí athraithe teacht orthu. Is mar thoradh ar mheasúnaithe níos mionchruinne, ar staidéar leanúnach agus ar eolas ón bpobal go ndéanfar athruithe ar na srianta seo.

Clients

Galway City Transport Project



Consultant

Corporate House  
City East Business Park  
Ballybrit, Galway, Ireland.

Tel +353 (0)91 460675  
www.N6GalwayCity.ie  
www.arup.ie

Job Title  
**N6 Galway City Transport Project**

Scale  
1:15,000 @ A3

Date:  
August 2015

Issue	Date	By	Chkd	Appd
11	28/08/2015	KJ	MH	EMC

Drawing Title  
**Archeological, Architectural and Cultural Heritage Constraints Sheet 06 of 06**

Drawing Status  
**Route Selection**

Job No  
**233985-00**

Drawing No  
**Figure 4.11.6**

Issue  
**11**